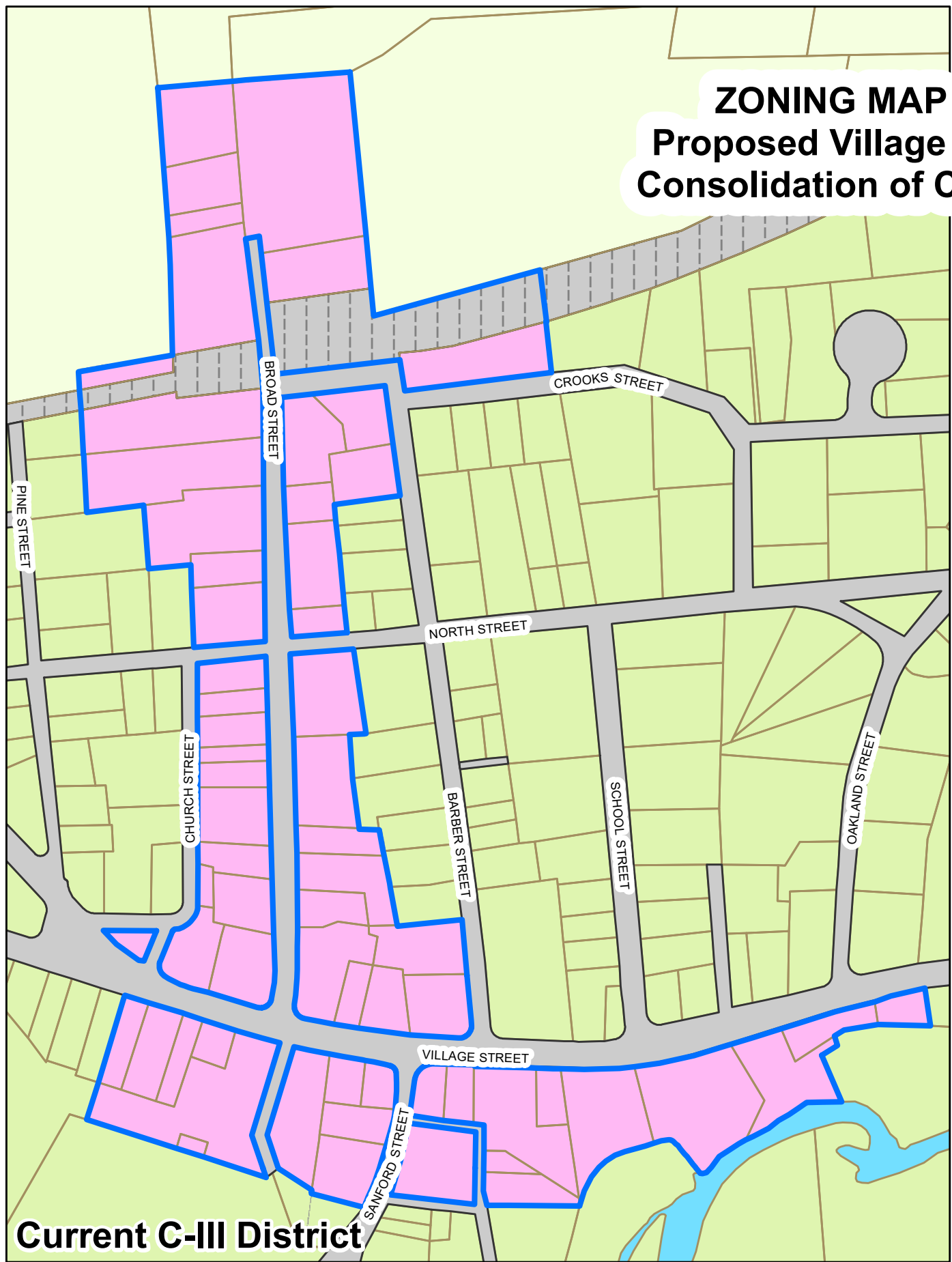


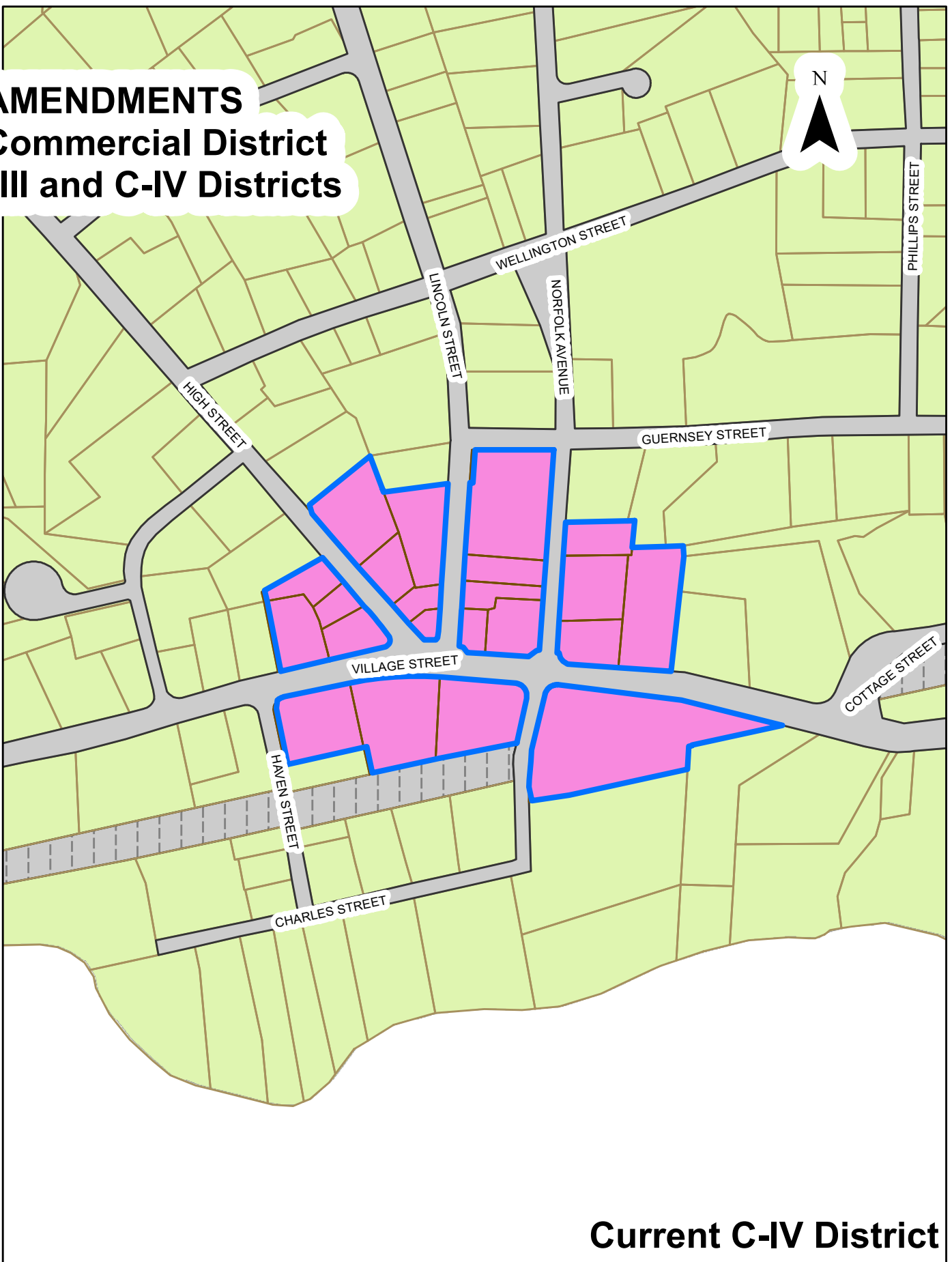
# ZONING MAP AMENDMENTS

## Proposed Village Commercial District


### Consolidation of C-III and C-IV Districts



**Current C-III District**



**Current C-IV District**



Data Sourced from MassGIS • Made by Mackenzie Leahy • September 16, 2016  
For consideration at the November 14, 2016 Town Meeting

